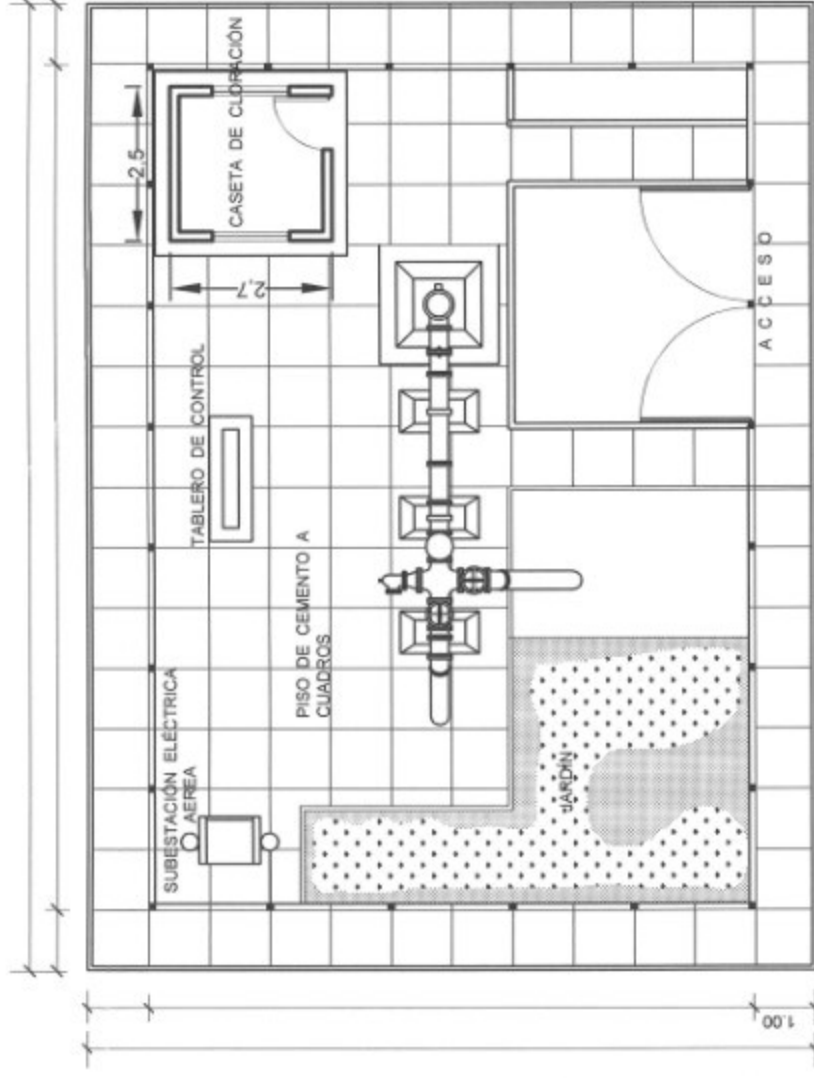
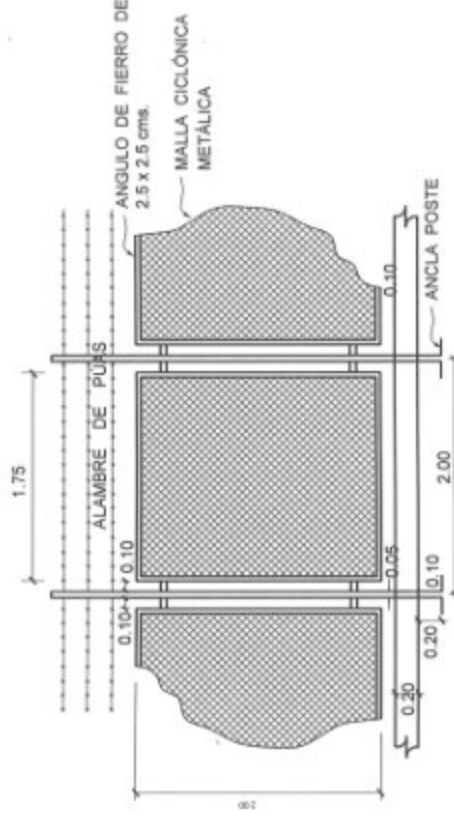


UBICACIÓN



PLANT A

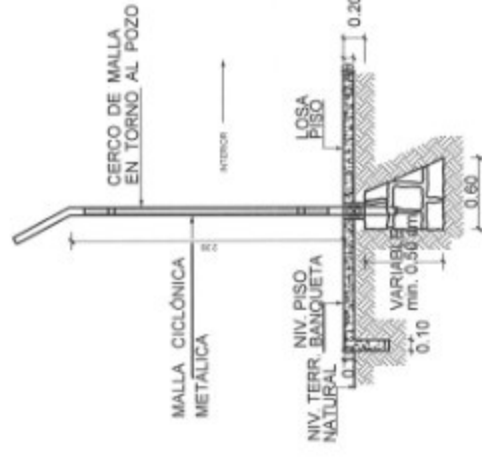
ESCALA 1:50



A L Z A D O

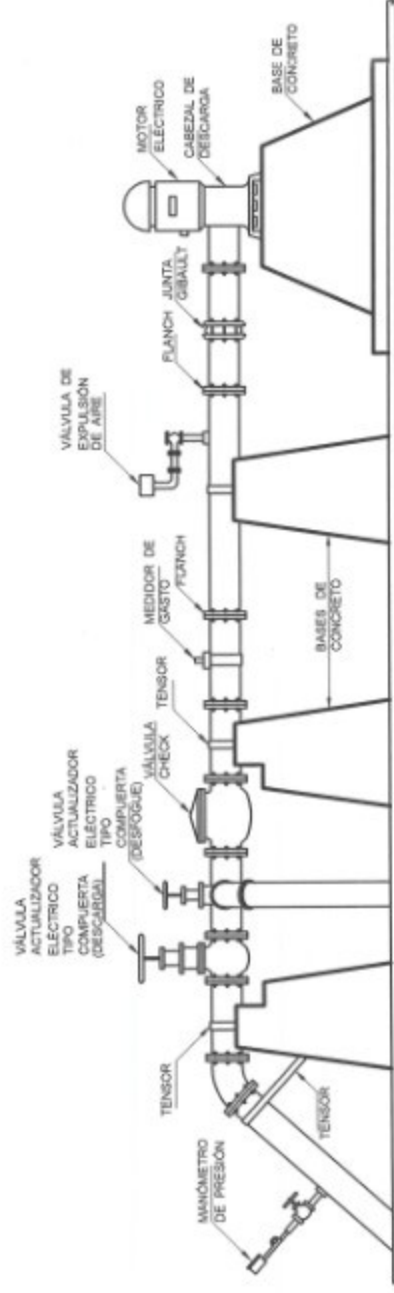
ESCALA 1:25

DETALLE CERCO DE PROTECCIÓN



CORTE TRANSVERSAL

ESCALA 1:20



DESCARGA HIDRÁULICA (POZO VERTICAL)

ESCALA 1:20

[illegible]

<p>1. What is the purpose of this study?</p> <p>2. What are the research objectives?</p> <p>3. What are the research questions?</p> <p>4. What are the hypotheses?</p> <p>5. What are the variables?</p> <p>6. What are the methods?</p> <p>7. What are the results?</p> <p>8. What are the conclusions?</p> <p>9. What are the implications?</p> <p>10. What are the limitations?</p> <p>11. What are the future research directions?</p>	<p>1. What is the purpose of this study?</p> <p>2. What are the research objectives?</p> <p>3. What are the research questions?</p> <p>4. What are the hypotheses?</p> <p>5. What are the variables?</p> <p>6. What are the methods?</p> <p>7. What are the results?</p> <p>8. What are the conclusions?</p> <p>9. What are the implications?</p> <p>10. What are the limitations?</p> <p>11. What are the future research directions?</p>
---	---

OBRA LOCALIDAD

FECHA: ABR 2025	SEÑALA: 000073	ACOTACIÓN: METROS
------------------------	-----------------------	--------------------------

CP JOSÉ ANTONIO OCHOA RODRIGUEZ
PRESIDENTE MUNICIPAL -
ING. RODOLFO CORRILIEDO CARRILLO
DIRECTOR DE AMB -

SUBDIRECTOR TÉCNICO
ING. GABRIEL DELGADO MONARREZ

LEVANTÓ
T. TOP TOMAS NAJERA GARCIA
DIBUJÓ

REVISIÓN: _____